

D

WIMBORNE DISTRICT COUNCIL, WOODLEAZE, FURZEHILL, WIMBORNE, DORSET BH21 4HN  
(Tel: Wimborne 886201)

Notes  
2

APPLICATION TO CARRY OUT DEVELOPMENT  
TOWN AND COUNTRY PLANNING ACTS  
PART I GENERAL APPLICATION FORM

For official use only

CL

A

- 1. Four copies of this form and accompanying plans must be submitted.
- 2. Please read the accompanying notes. Your attention is especially drawn to note 14.

AN  
3/80/1858  
DR  
20.8.80

1. AGENT (if any)

Name Irwin & Jones  
Address Stapehill Crescent,  
Wimborne, Dorset.

Post Code BH21 2ED  
Tel. No.

2. APPLICANT

Name [REDACTED]  
Address Anchor Paddock,  
Batchelors Lane,  
Holt Wood,  
Wimborne, Dorset.

Post Code  
Tel. No.

3

3. LOCATION - State full address or location to which the application relates and EDGE THE BOUNDARY OF THE SITE IN RED on the plan.

Anchor Paddock, Batchelors Lane,  
Holt Lane, Wimborne, Dorset.

Site area

For official use only

E				
N				
H			P 012	

MU SU

4. PARTICULARS OF DEVELOPMENT

- (a) Please describe briefly the nature of the proposed development, (eg house, flats, shops, offices etc. and whether new building, addition, conversion or change of use).  
To erect extension to existing ~~existing~~ bungalow.
- (b) State the purpose for which the land and/or buildings are now used. (eg house, flats, shops, offices etc. - if vacant answer (c) below)  
Agricultural
- (c) If the answer to (b) was vacant state the last previous use (If known)
- (d) If the proposal includes the erection of any building, describe materials and colour to be used for -
  - (i) external walls Rendered brickwork
  - (ii) roofs Tiled pitch roof
- (e) Does the proposal include a building listed as being of Architectural or Historic Interest? YES  NO
- (f) Does the proposal involve the felling of any trees? If Yes, show position in green on the plan. YES  NO
- (g) Is a new VEHICULAR access to a public highway to be constructed? YES  NO   
or an existing one modified?  
(show position of access on plan) YES  NO
- (h) Is a new PEDESTRIAN access to a public highway to be constructed? YES  NO   
or an existing one modified?  
(show position of access on plan) YES  NO
- (i) Does the applicant own or control any adjoining land? YES  NO   
If Yes edge in blue on the plan.
- (j) If the proposal includes residential development, and is not in outline only, state number of new dwellings to be provided.
- (k) How is it proposed to dispose of
  - (i) Surface Water Soakaway
  - (ii) Foul Sewage New septic tank

Tick appropriate boxes


- YES  NO
- YES  NO
- YES  NO
- YES  NO
- YES  NO
- YES  NO

Bungalows	Houses	Flats	Other

20 AUG 1980

NEW BUILDING CONTROL

4

Notes	<b>5. TYPE OF APPLICATION</b>	Tick appropriate boxes
5	Is this an application for (a) outline planning permission	YES <input type="checkbox"/> NO <input checked="" type="checkbox"/>
6	(b) full planning permission	YES <input checked="" type="checkbox"/> NO <input type="checkbox"/>
7	(c) approval of matters reserved in a previous outline permission	YES <input type="checkbox"/> NO <input checked="" type="checkbox"/>
8	(d) renewal of a temporary permission	YES <input type="checkbox"/> NO <input checked="" type="checkbox"/>
9	(e) obtaining relief from/or a variation of a condition imposed on a previous planning permission	YES <input type="checkbox"/> NO <input checked="" type="checkbox"/>
	If for temporary permission only, state the period for which permission is required .....	
	If the answer to (c), (d) or (e) above is YES state number of previous permission	Permission No. ....
	If the answer to (e) above is YES state number of the condition in question	Condition No. ....
10 & 11	<b>6. IF THE PROPOSAL INCLUDES</b>	Tick the appropriate box if any of the sections are to be completed
12	(i) Industrial, shopping, office, storage, warehousing development and other commercial enterprises, please complete Part 2	Part 2 <input type="checkbox"/>
13	(ii) Agricultural or Horticultural Dwellings, please complete Part 3	Part 3 <input type="checkbox"/>
	(iii) Prospecting for, extracting or processing minerals, please complete Part 4	Part 4 <input type="checkbox"/>
14	I/We hereby apply for planning permission or approval in accordance with the details given in this application and described in the accompanying plans and to the best of my knowledge the information shown on the plans submitted with this application.	
	SIGNATURE ..... 	Date <u>18th Aug. 1980</u>
	If Agent - on behalf of .....	





15 Note: An appropriate certificate MUST accompany this application unless you are seeking approval of reserved matters. If Certificate A does not apply in your case please complete Certificate B, C or D (on separate form with Notes).

Certificate under Section 27 of the Town and Country Planning Act 1971

Certificate A\* I hereby certify that:-

- No person other than the applicant was an owner† of any part of the land to which the application relates at the beginning of the period of 20 days before the date of the accompanying application.
- None of the land to which the application relates constitutes or forms part of an agricultural holding; or
- \*I have given the requisite notice to every person other than \*myself who, 20 days before the date of the application, was a tenant of any agricultural holding any part of which was comprised in the land to which the application relates, viz:-

Name of Tenant	Address	Date of service of notice

 SIGNED .....   
 \*On behalf of .....  
 Date .....  
 \*Delete where inappropriate

D.L./1050

**NOTE:** † "Owner" means a person having a freehold interest or a leasehold interest the unexpired term of which was not less than seven years.

**PLEASE ENSURE THAT YOU HAVE SIGNED IN THE APPROPRIATE PLACES MARKED A & B**

**NB WHERE THE PLANS AND THE APPLICATION FORM DO NOT AGREE THE PLANS SHALL PREVAIL**